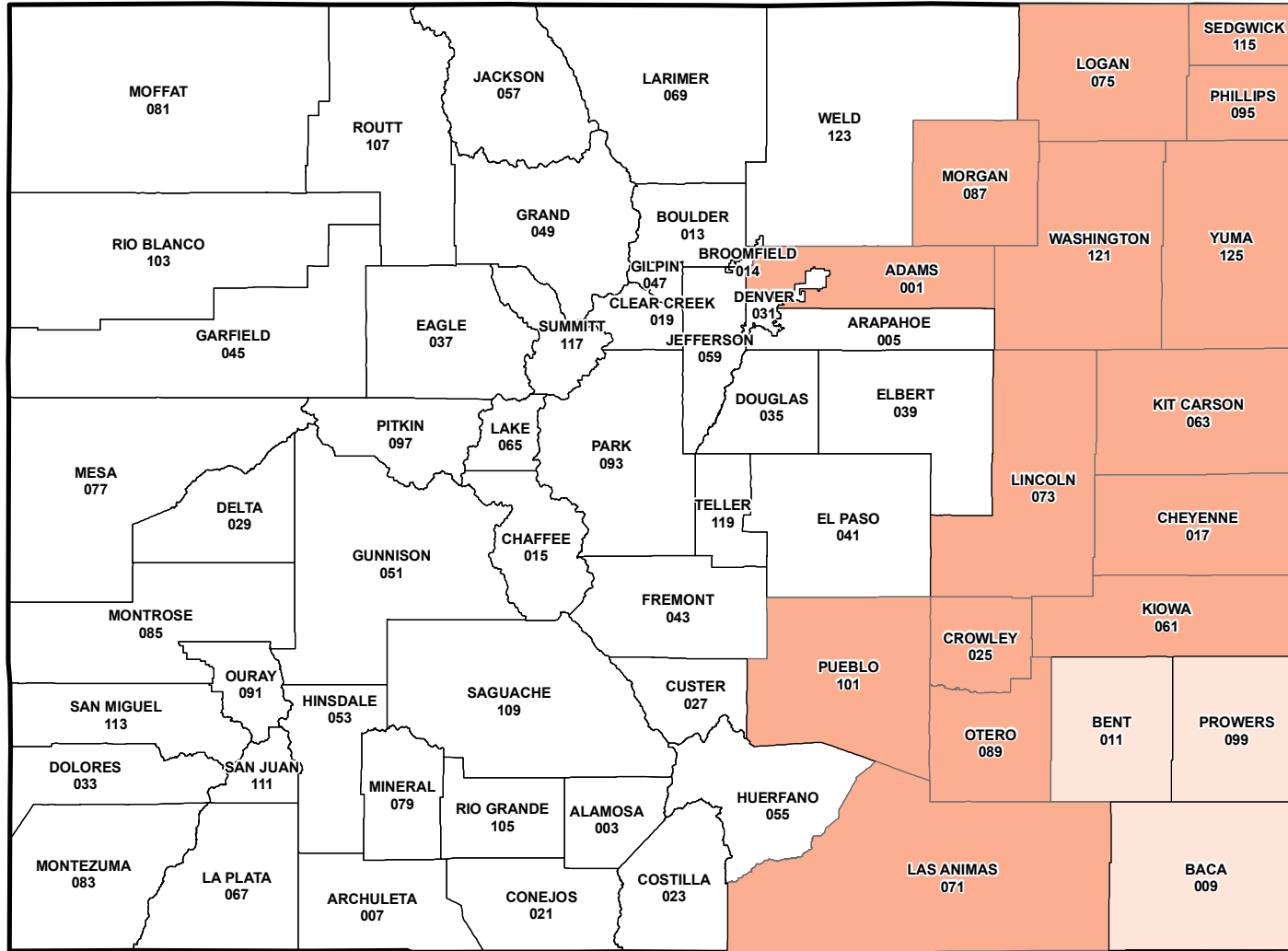
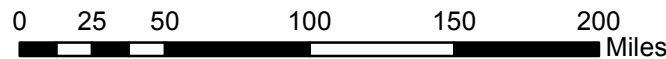



# Colorado

## 2017 Crop Year Earliest Planting Dates for Grain Sorghum



### Earliest Planting Dates



Source: Risk Management Agency  
 Map Created by: RMA, Topeka Regional Office, Topeka KS  
 Map Creation Date: January 30, 2017  
 Map Projection: World Mercator

The information displayed in this map is intended to serve as an aid in displaying data provided or stored by the Risk Management Agency. It does not modify, replace, or supersede any USDA published policy provisions or procedures.