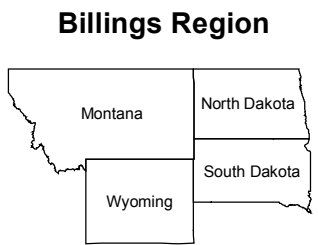
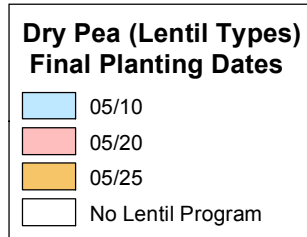
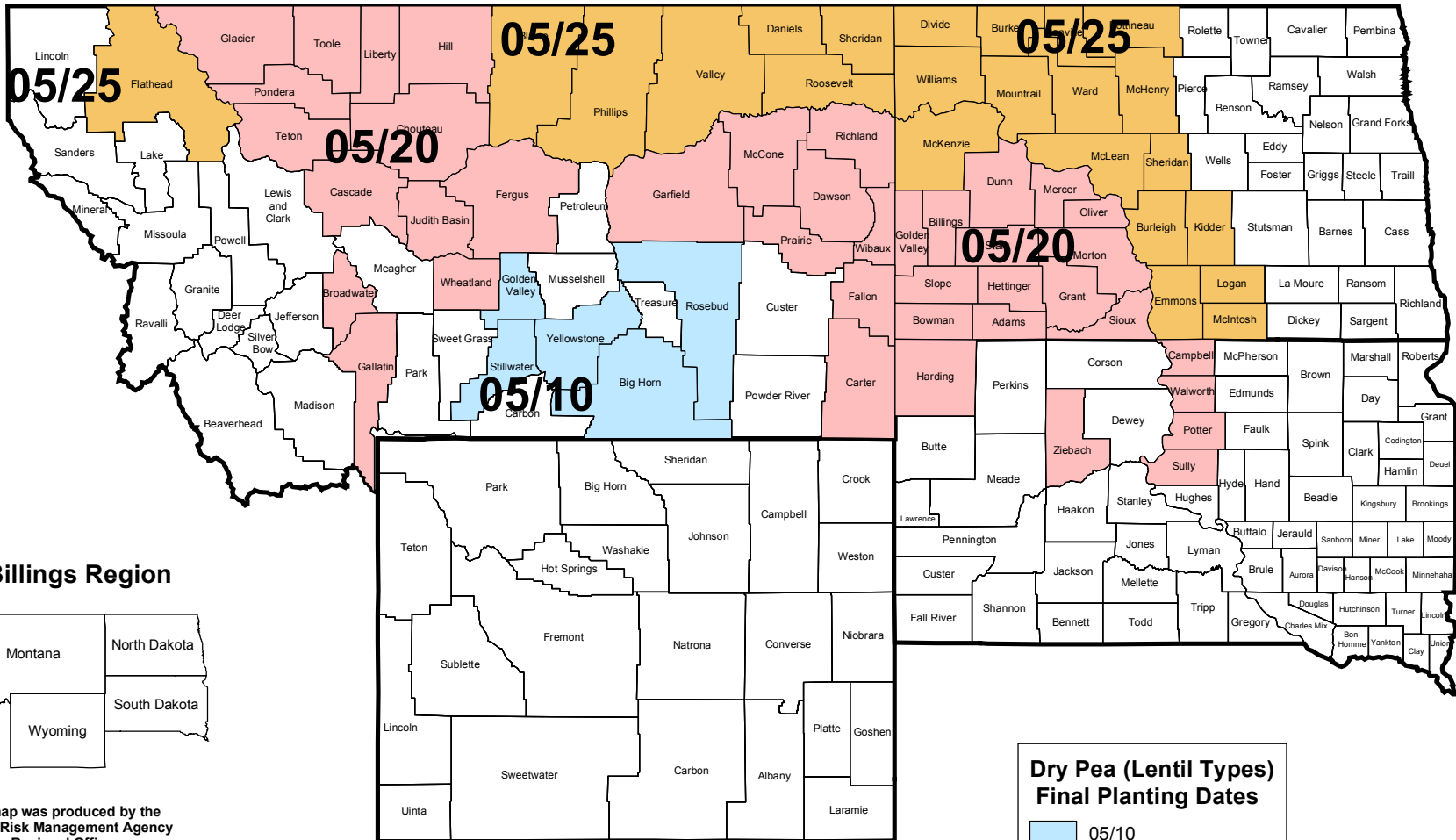


DRY PEA (Lentil Types) 2016

INSURED COUNTIES AND FINAL PLANTING DATES



This map was produced by the
USDA/Risk Management Agency
Billings Regional Office
Data Source: ARM database
Date: 12/15/2015

World Mercator
GCS_WGS_1984

NOTE: This map serves as a reference
only. It does not alter the content of any
Actuarial Document.