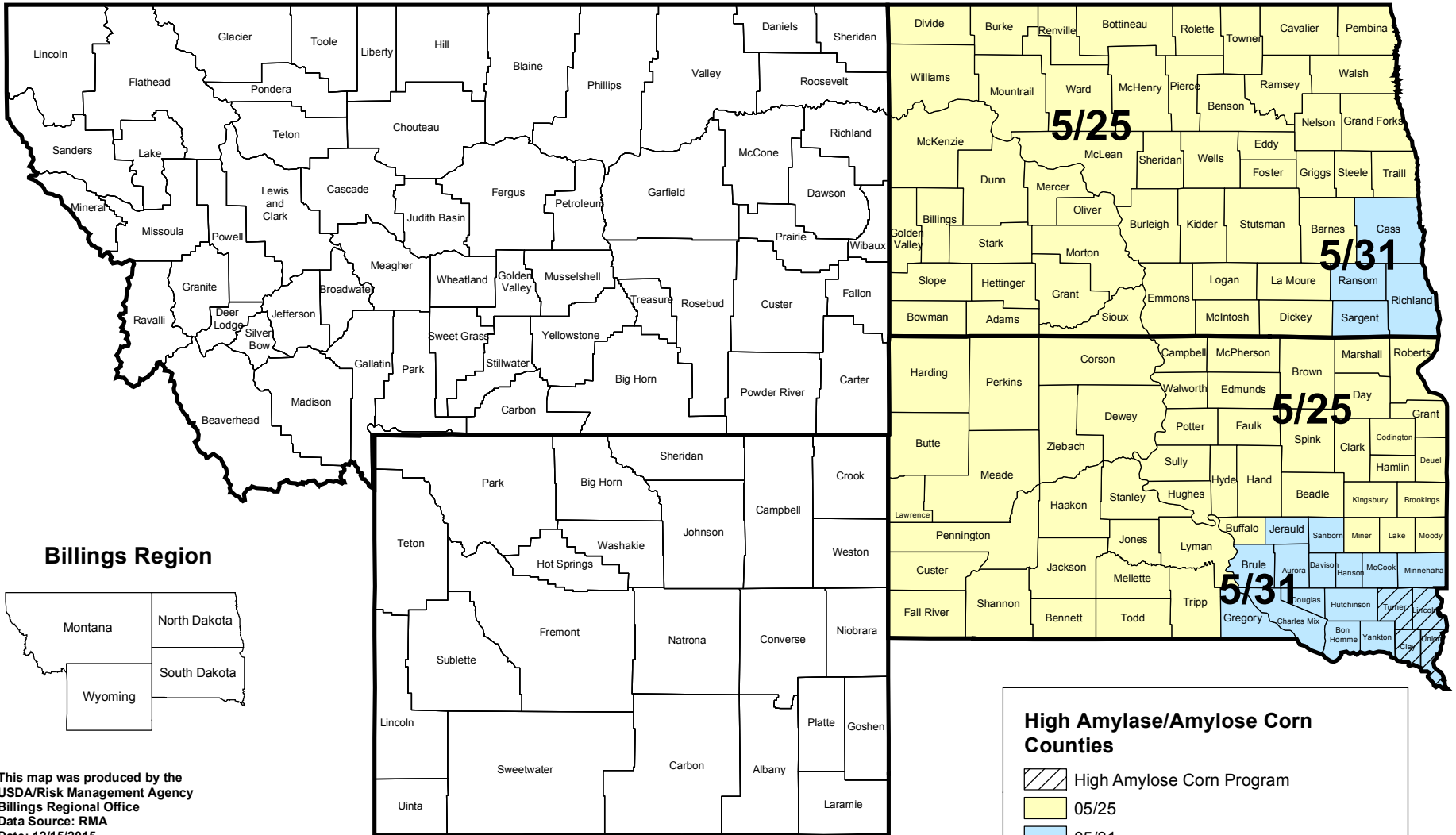


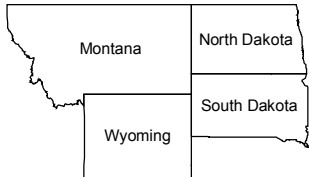
# HIGH AMYLASE/AMYLOSE CORN

## 2016

### INSURED COUNTIES



#### Billings Region







This map was produced by the  
 USDA/Risk Management Agency  
 Billings Regional Office  
 Data Source: RMA  
 Date: 12/15/2015

World Mercator  
 GCS\_WGS\_1984

**NOTE: This map serves as a reference only. It does not alter the content of any Actuarial Document.**

**High Amylose/Amylose Corn Counties**

-  High Amylose Corn Program
-  05/25
-  05/31
-  No High Amylose/Amylose Corn Program