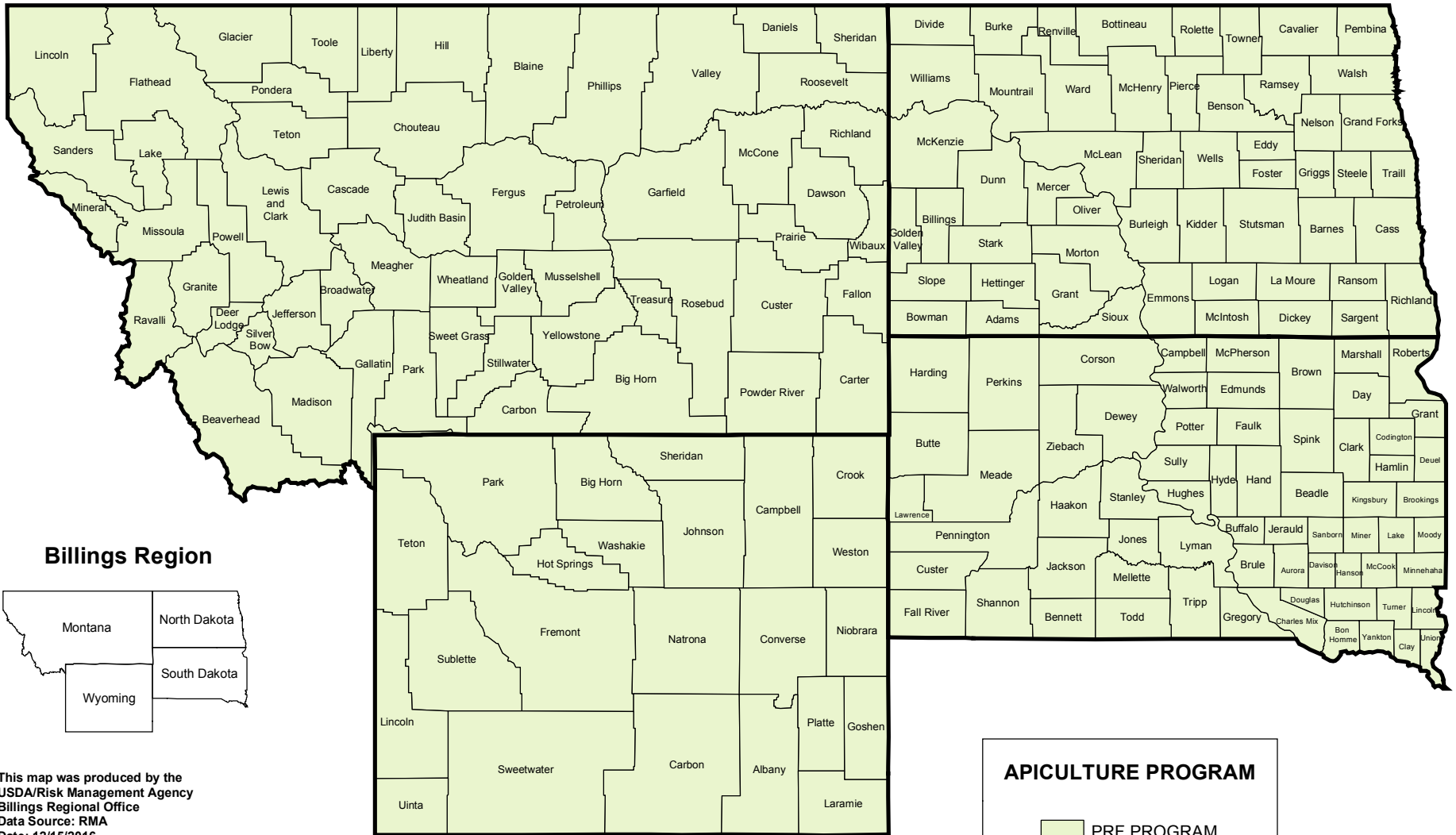


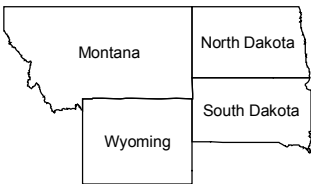
# PASTURE, RANGELAND AND FORAGE - RAINFALL INDEX

## 2016

### INSURED COUNTIES

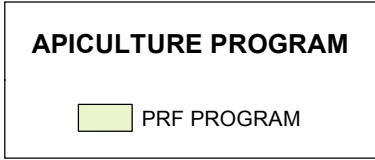


#### Billings Region



This map was produced by the  
 USDA/Risk Management Agency  
 Billings Regional Office  
 Data Source: RMA  
 Date: 12/15/2016

World Mercator  
 GCS\_WGS\_1984



**NOTE:** This map serves as a reference only. It does not alter the content of any Actuarial Document.