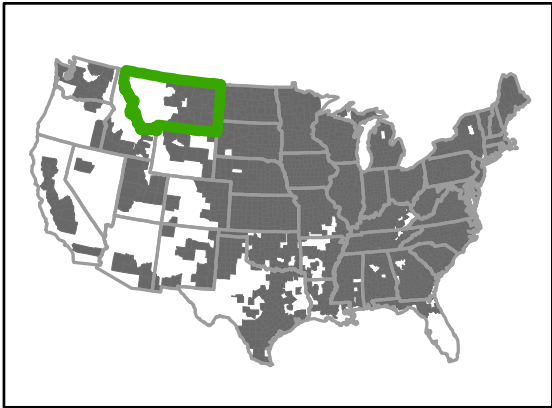
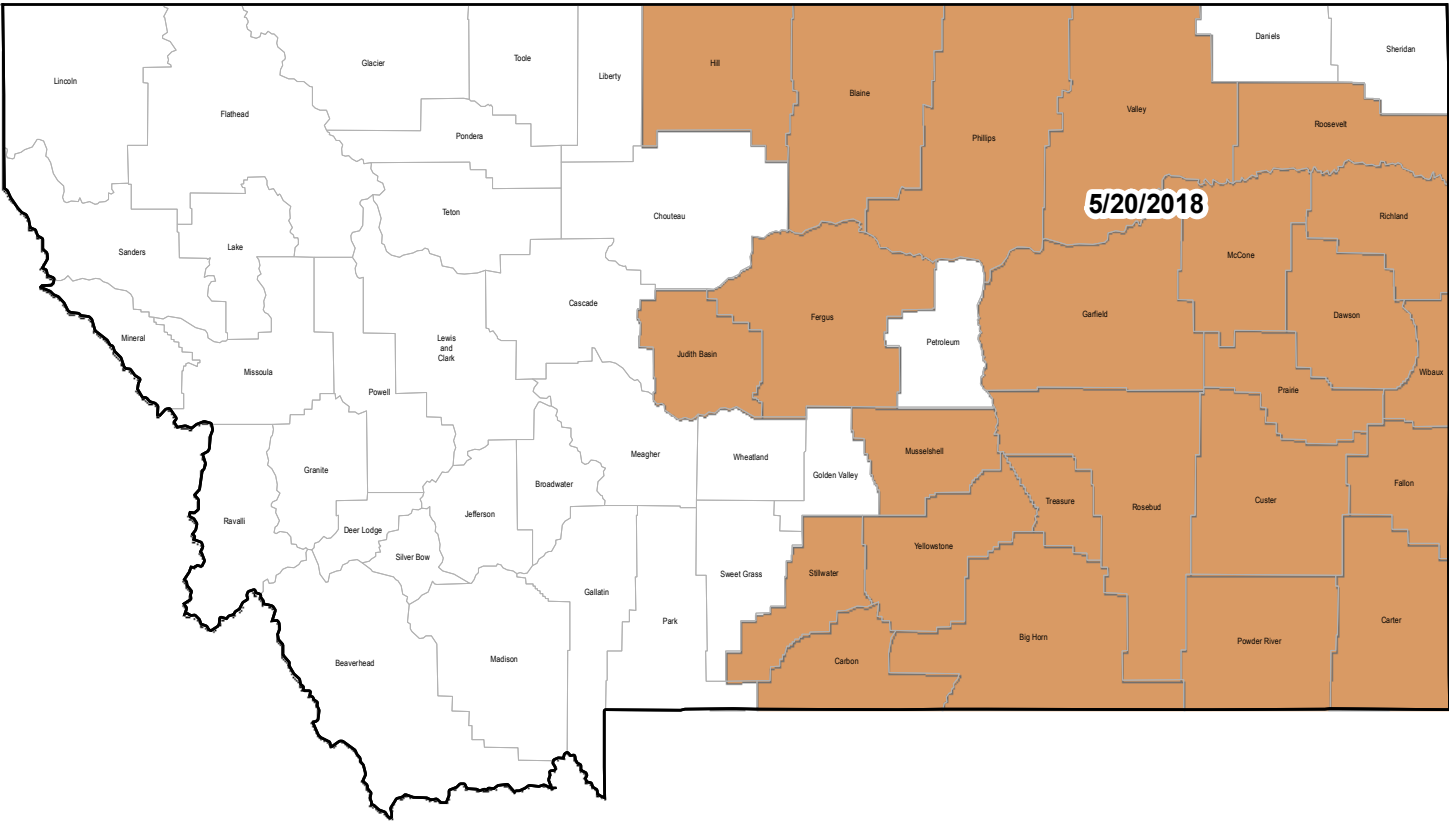


# Montana

# Corn - Grain - Irrigated




**Commodity - 41**  
**Type Code - 16**  
**Practice - 2**  
**Insurance Plan:**  
**1 - Yield Protection**  
**2 - Revenue Protection**  
**3 - Rev Protect w/ Harvest Exclusion**

## 2018 Final Plant Dates

### Federal Crop Insurance

☐ No Program

Planted acreage in a "No Program" county may be insurable by written agreement.



### USDA Risk Management Agency

Map Creation Date: February 14, 2018

Map Projection: Web Mercator

**RMA Business Analytics Division**

The information displayed in this map is intended as an aid in displaying data provided or stored by the Risk Management Agency. It does not modify, replace or supersede any USDA published policy provisions or procedures. USDA Risk Management Agency's 2018 crop year sales, planting and reporting dates are published on the County Actuarial Table Special Provisions of Insurance document in the Actuarial Information Browser at <http://webapp.rma.usda.gov/apps/actuarialinformationbrowser2018/CropCriteria.aspx>